

State (State)

File: Blocks 1,3 and 10 - Household Characteristics

Overview
























Type: Discrete Valid cases: 128019
Format: character Invalid: 0
Width: 2

Questions and instructions

LITERAL QUESTION

State

CATEGORIES

Value	Category	Cases	
02	Andhra Pradesh	9439	 7.4%
03	Assam	4462	 3.5%
04	Bihar	9824	 7.7%
05	Gujarat	5059	 4.0%
06	Haryana	1802	 1.4%
07	Himachal Pradesh	2294	 1.8%
08	Jammu & Kashmir	4685	 3.7%
09	Karnataka	5561	 4.3%
10	Kerala	4791	 3.7%
11	Madhya Pradesh	9182	 7.2%
12	Maharashtra	11223	 8.8%
13	Manipur	1882	 1.5%
14	Meghalaya	1722	 1.3%
15	Nagaland	299	 0.2%
16	Orissa	4644	 3.6%
17	Punjab	4568	 3.6%
18	Rajasthan	5341	 4.2%
19	Sikkim	633	 0.5%
20	Tamil Nadu	8682	 6.8%
21	Tripura	1861	 1.5%
22	Uttar Pradesh	14903	 11.6%
23	West Bengal	8416	 6.6%
24	A & N Islands	1120	 0.9%

25	Arunachal Pradesh	1061	0.8%
26	Chandigarh	237	0.2%
27	Dadra & Nagar Haveli	320	0.2%
28	Delhi	1200	0.9%
29	Goa, Daman & Diu	527	0.4%
30	Lakshdweep	279	0.2%
31	Mizoram	1542	1.2%
32	Pondicherry	460	0.4%

Warning: these figures indicate the number of cases found in the data file. They cannot be interpreted as summary statistics of the population of interest.

Imputation and Derivation

DERIVATION

This variable has been derived from the variable "State - Region" to enable the users to easily access state wise data.